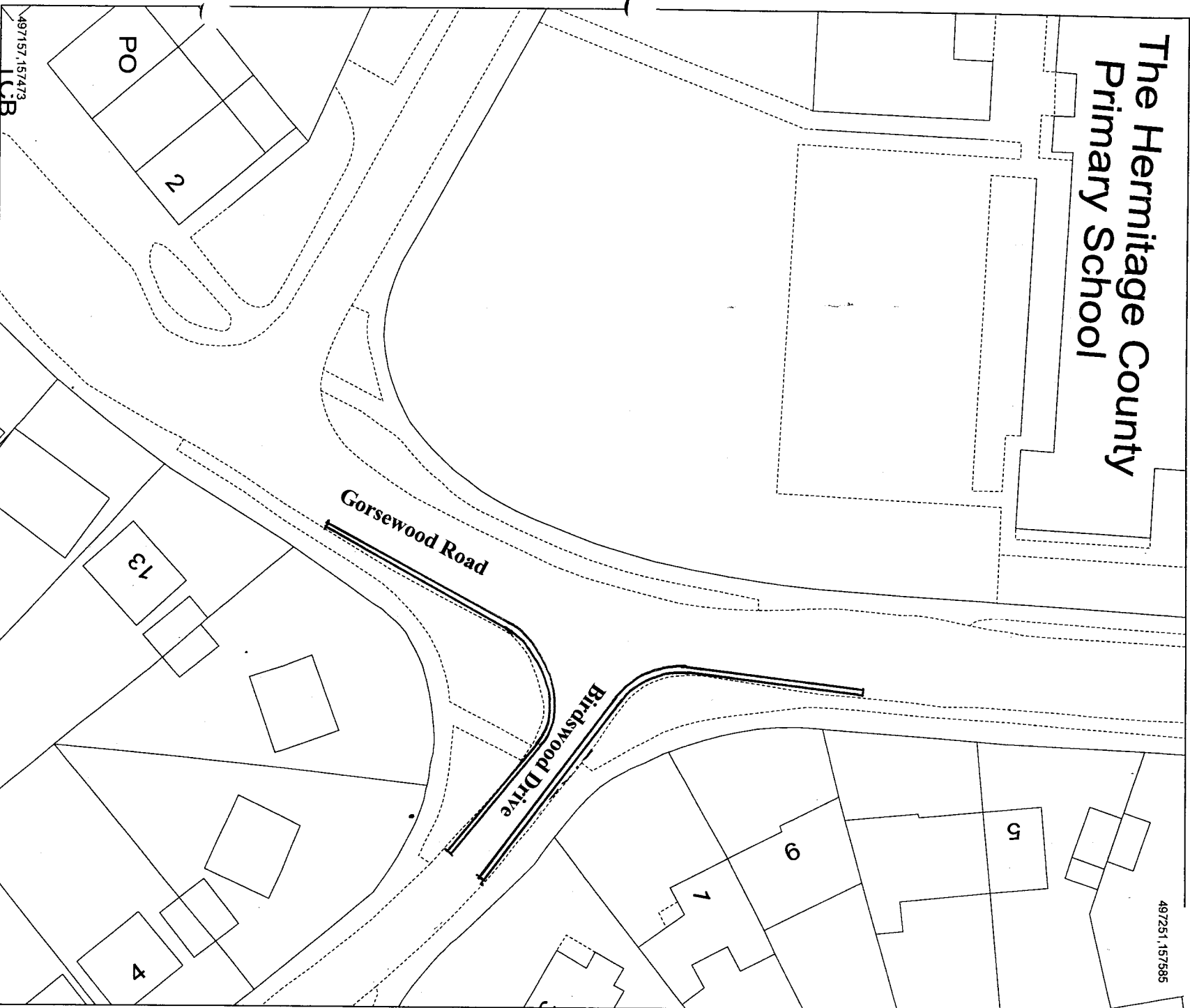




497251,157585

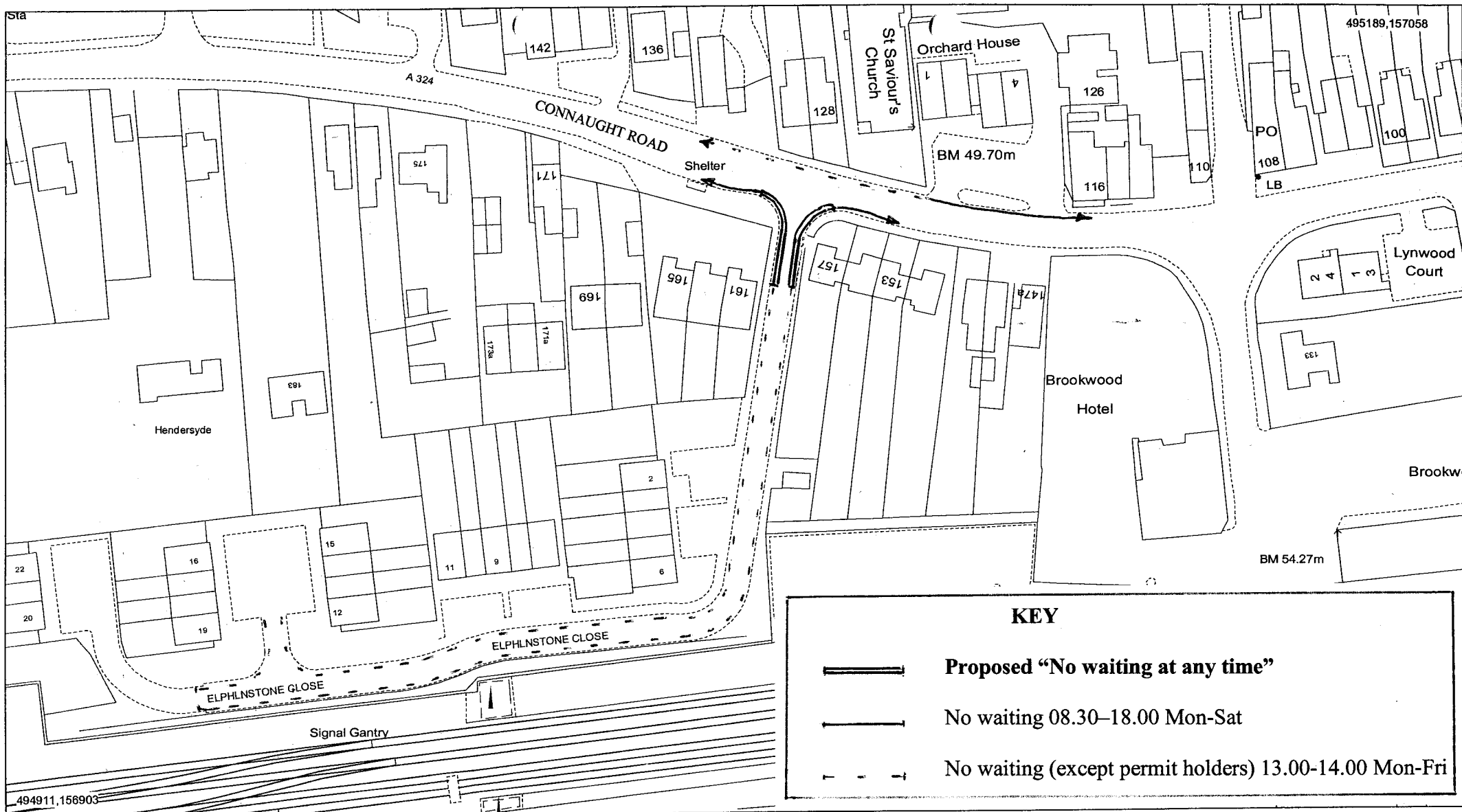
The Hermitage County Primary School





497157,157473
1GB

Gorsewood Road Junction with Birdswood Drive, Woking - Proposed Double Yellow Lines

 <p>GRID NORTH</p>	<p>Date: 26/09/2006</p> <p>Printed by: JM</p> <p>Drawing No.: 12272</p>	<p>Scale 1:500</p>
<p>Reproduced from the Ordnance Survey mapping with the permission of the Controller of Her Majesty's Stationery Office @ Crown copyright. Unauthorised reproduction infringes Crown copyright and may lead to prosecution or civil proceedings.</p> <p>Surrey County Council, LA076872, 1996.</p>		 <p>SURREY COUNTY COUNCIL Environment</p>





Elphinstone Close, Brookwood - proposed waiting restrictions

 <small>GRID NORTH</small>	Date: 08/11/2006 Printed by: JM Drawing No.: 12289	<h3 style="margin: 0;">Scale 1:1000</h3>	'Reproduced from the Ordnance Survey mapping with the permission of the Controller of Her Majesty's Stationery Office © Crown copyright. Unauthorised reproduction infringes Crown copyright and may lead to prosecution or civil proceedings.' Surrey County Council, LA076872, 1996.	 SURREY <small>COUNTY COUNCIL</small> Environment	ANNEX B
--	--	--	---	--	---------





Turnoak Avenue - Location Plan

 <small>GRID NORTH</small>	Date: 08/11/2006 Printed by: JM Drawing No.: 12290	<h1 style="margin: 0;">Scale 1:1500</h1>	'Reproduced from the Ordnance Survey mapping with the permission of the Controller of Her Majesty's Stationery Office © Crown copyright. Unauthorised reproduction infringes Crown copyright and may lead to prosecution or civil proceedings.'	 SURREY COUNTY COUNCIL Environment
			Surrey County Council, LA076872, 1996.	



Hillside - Location Plan

	Date: 08/11/2006	 SURREY COUNTY COUNCIL Environment
	Printed by: JM Drawing No.: 12291	
Scale 1:1500		